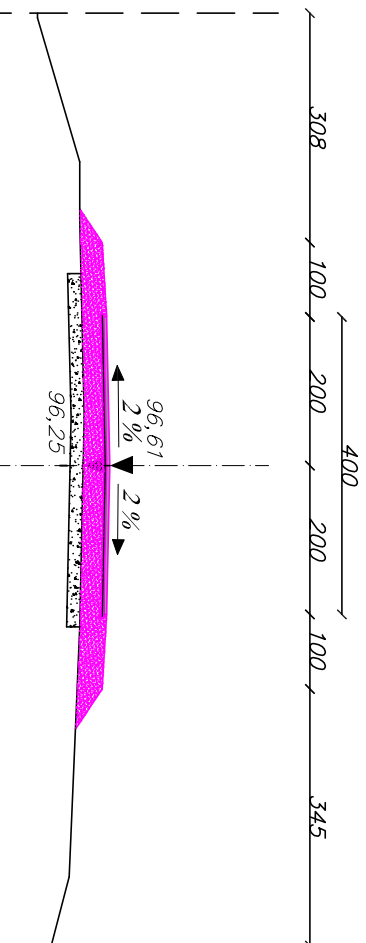



km 0+150



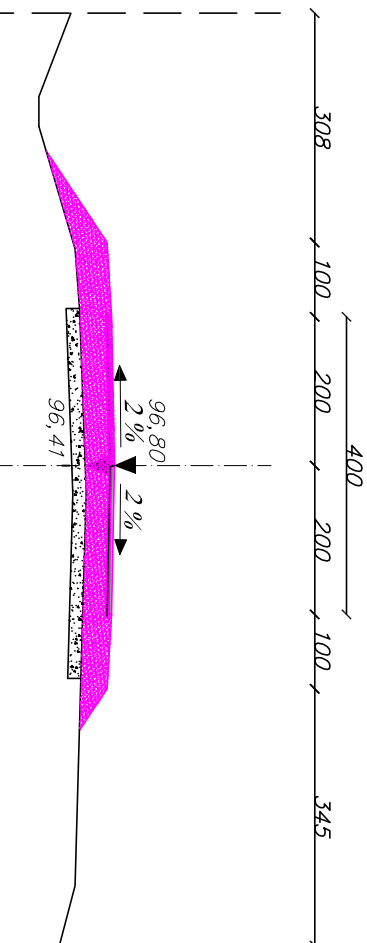
Wk=1,88

km 0+175



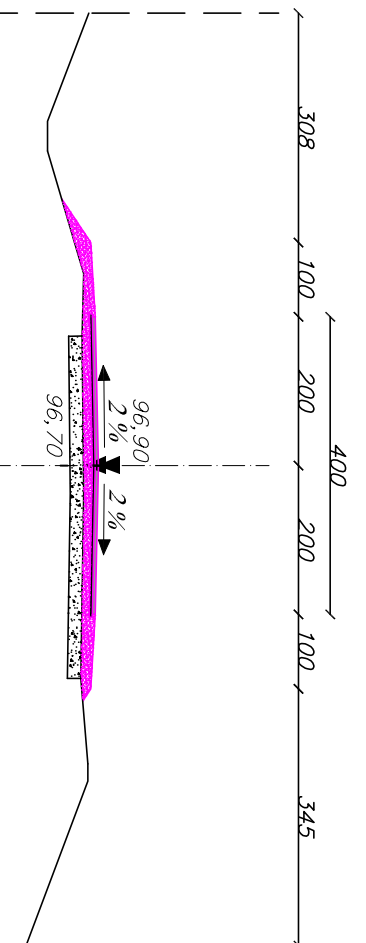
Wk=1,98

km 0+200



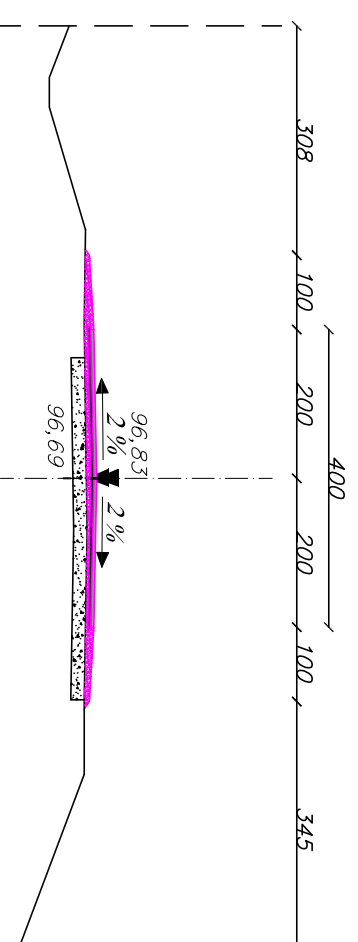
Wk=2,45

km 0+225



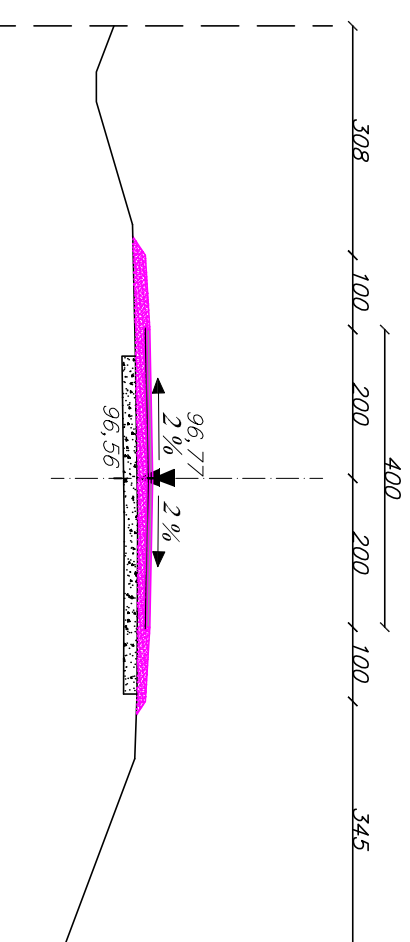
Wk=0,82

km 0+250



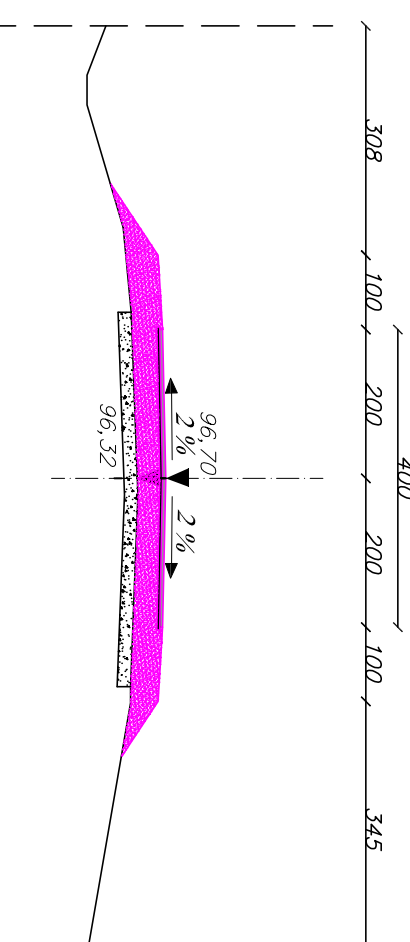
Wk=0,37

km 0+275



Wk=0,81

km 0+300



Wk=2,37

TEMAT: Przebudowa drogi gminnej nr 131038N
Budzewo-Las (Skalsko)

TREŚĆ RYSUNKU: PROFILE POPRZECZNE DROGI

PROJEKTANT: inż. Mirosław Wojsław
SUW-52/91

SKALA 1:100/1:1000
BRANŻA: Drogowa

PODPIS:
DATA grudzień 2017

STADIUM: PROJEKT TECHNICZNY

Nr rys.: 4.2.